

# Public Meeting #1

# **STREETSCAPE PLAN FOR**

# **84<sup>th</sup> STREET**

November 14<sup>th</sup>, 2017



DESIGNWORKSHOP

DESIGNWORKSHOP

# OUTLINE

1. Corridor 84
2. What is a Streetscape?
3. Project Timeline
4. Existing Conditions
5. Concept Alternatives
  - A. Sculpted Walk
  - B. Grand Boulevard

# DESIGN TEAM

Design Workshop

Schemmer

LSC

Clanton

Water Centric

# PROJECT MANAGEMENT TEAM (CITY OF LA VISTA)

Chris Solberg, City Planner

Ann Birch, Community Development Director

Rita Ramirez, Assistant City Administrator



# *CORRIDOR* 41

CIVIC CENTER PARK



CITY CENTRE DEVELOPMENT



84<sup>TH</sup> STREETSCAPE

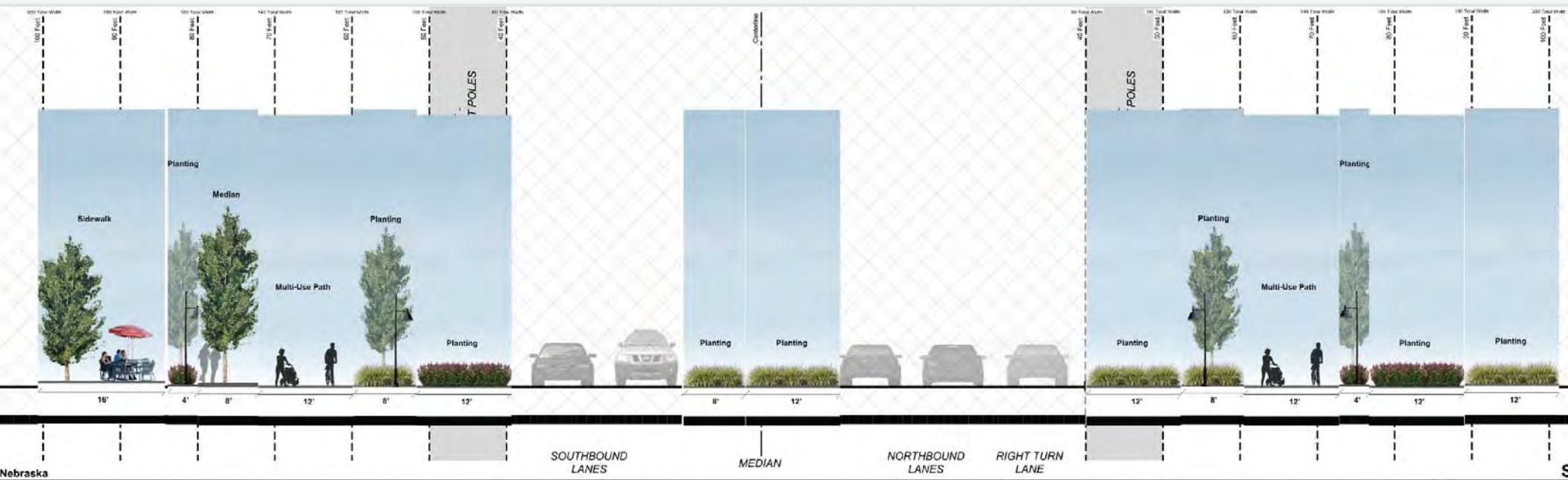




# What is a streetscape?




# Design 1



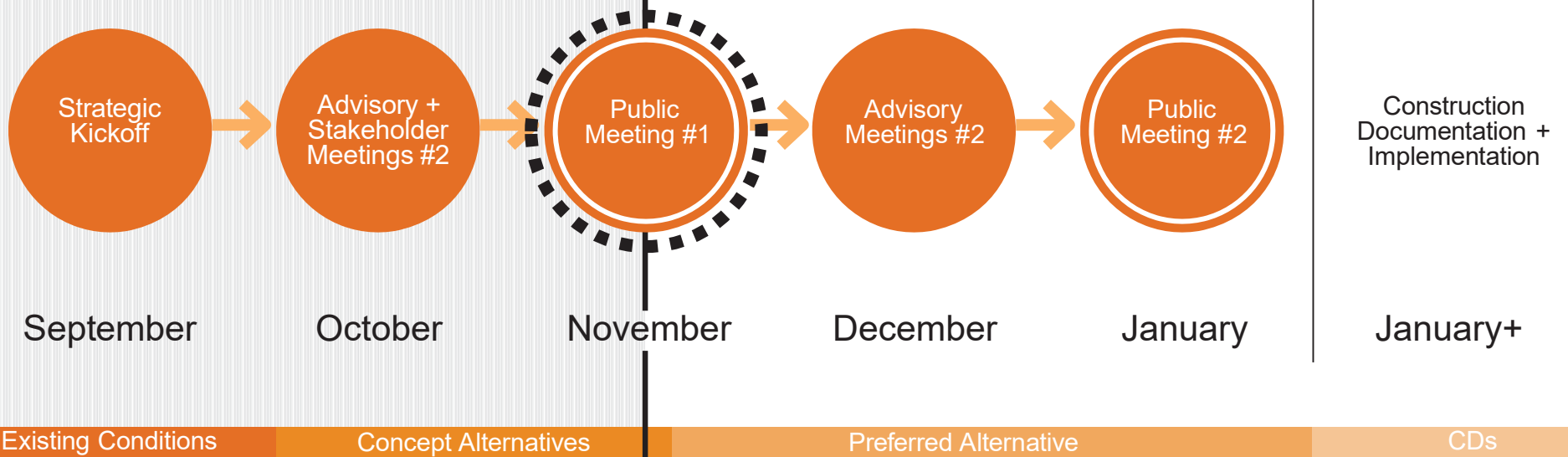


# Design 2



# PHASE 1

# PHASE 2





17,736

PEOPLE REACHED  
ON FACEBOOK




3

NEWSLETTER AND  
NEWSPAPER  
ARTICLES



48

COMMENT CARDS  
RECEIVED




5

WEB PAGES ON THE  
LA VISTA CITY  
WEBSITE DEDICATED  
TO THE PROJECT




11

ADVISORY AND  
STAKEHOLDER  
MEETINGS HELD



7,850

POSTCARDS MAILED  
TO NOTIFY OF  
PUBLIC MEETING



8,100

VIEWS OF '5 THINGS YOU  
NEED TO KNOW ABOUT  
84<sup>TH</sup> STREETScape'

# KEYPAD POLLING



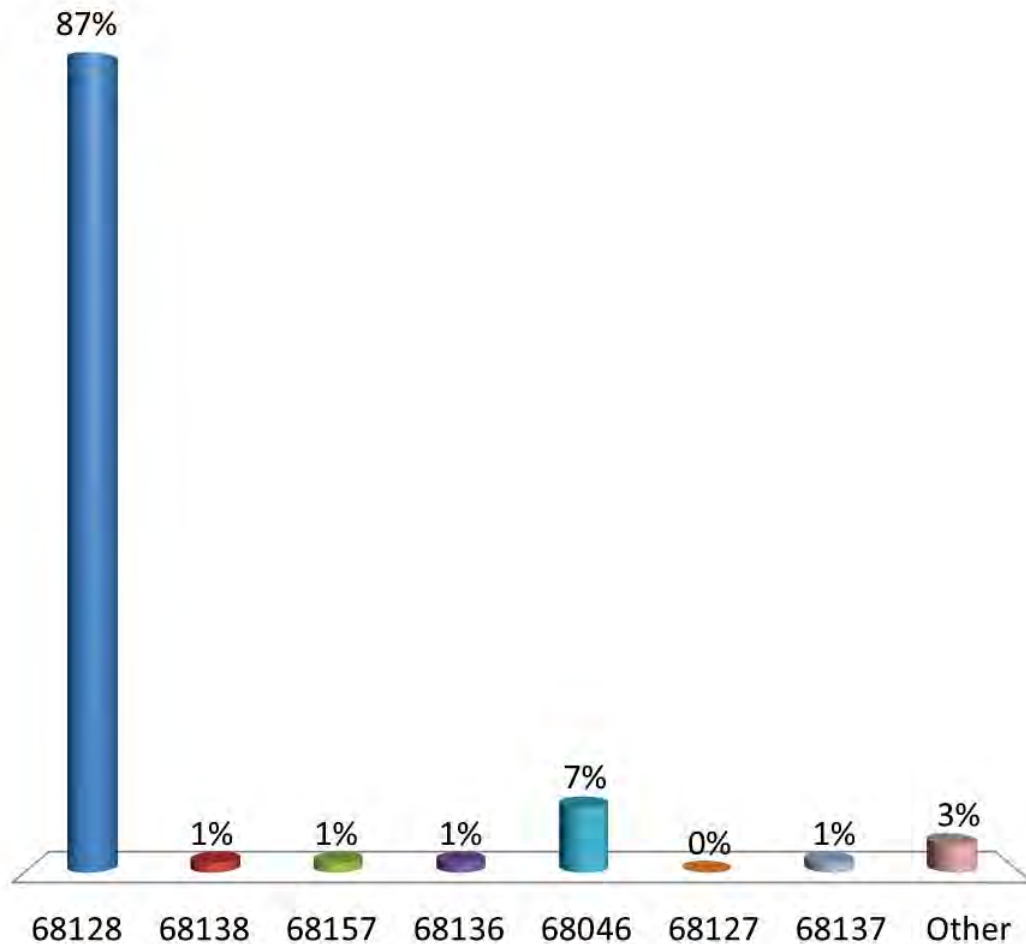
When the polling opens you will select a key and your keypad light should flash green

0 key= option 10

If you want to change your answer: select the buttons all over again- the last keys you select will register

# What is your home zip code?

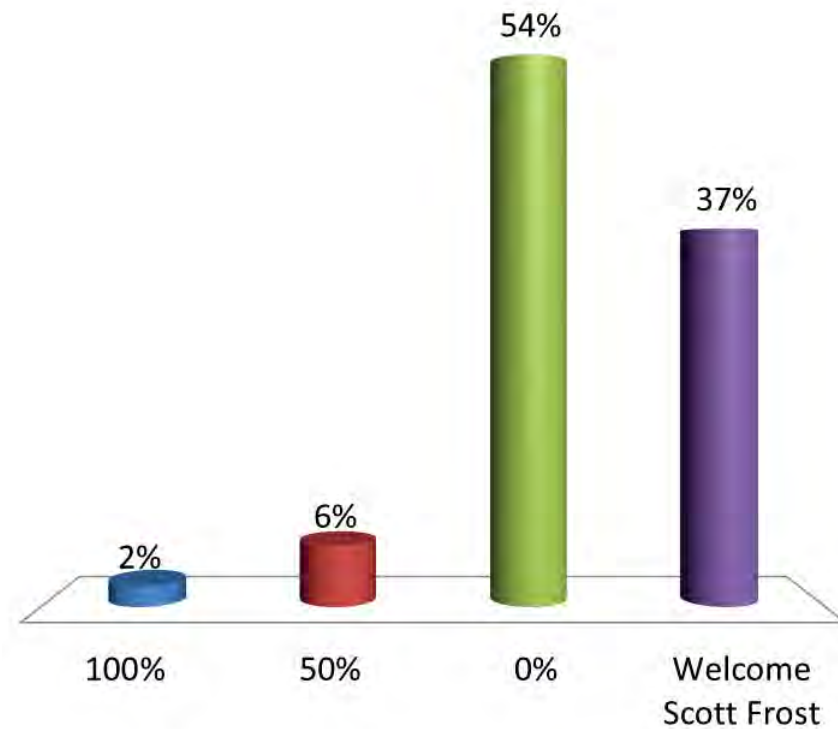
- A. 68128
- B. 68138
- C. 68157
- D. 68136
- E. 68046
- F. 68127
- G. 68137
- H. Other





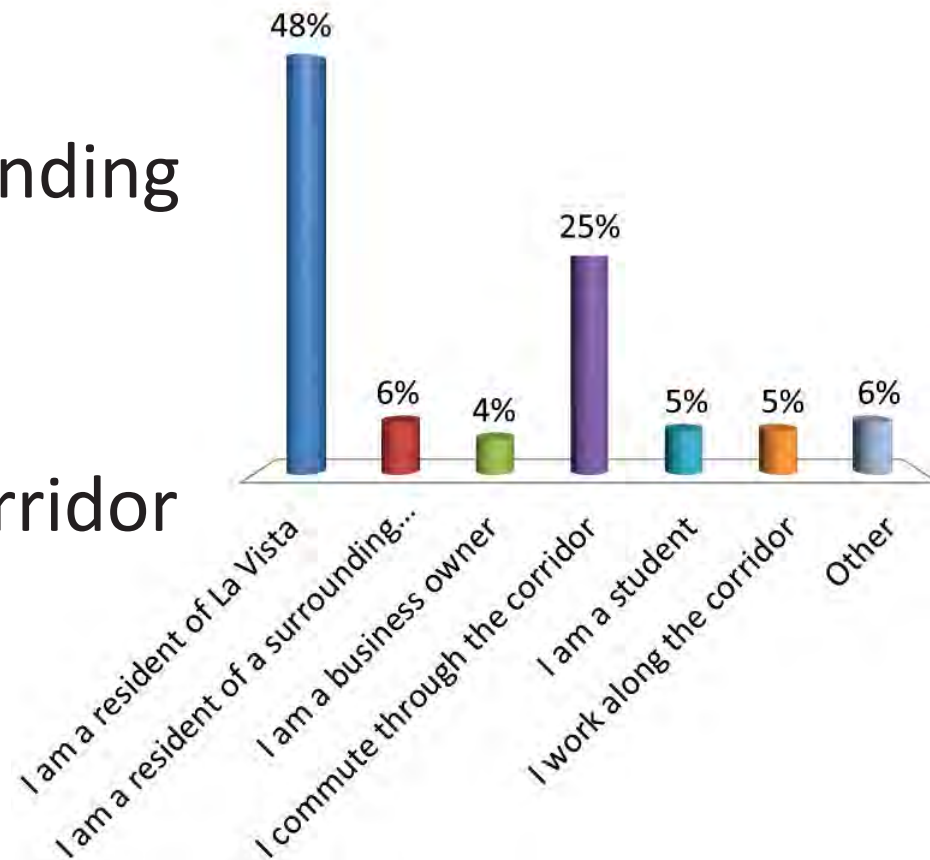
# What are the chances of the Huskers going to a bowl game?

- A. 100%
- B. 50%
- C. 0%
- D. Welcome Scott Frost



# What describes your relationship to 84<sup>th</sup> Street? (choose all that apply)

- A. I am a resident of La Vista
- B. I am a resident of a surrounding community
- C. I am a business owner
- D. I commute through the corridor
- E. I am a student
- F. I work along the corridor
- G. Other

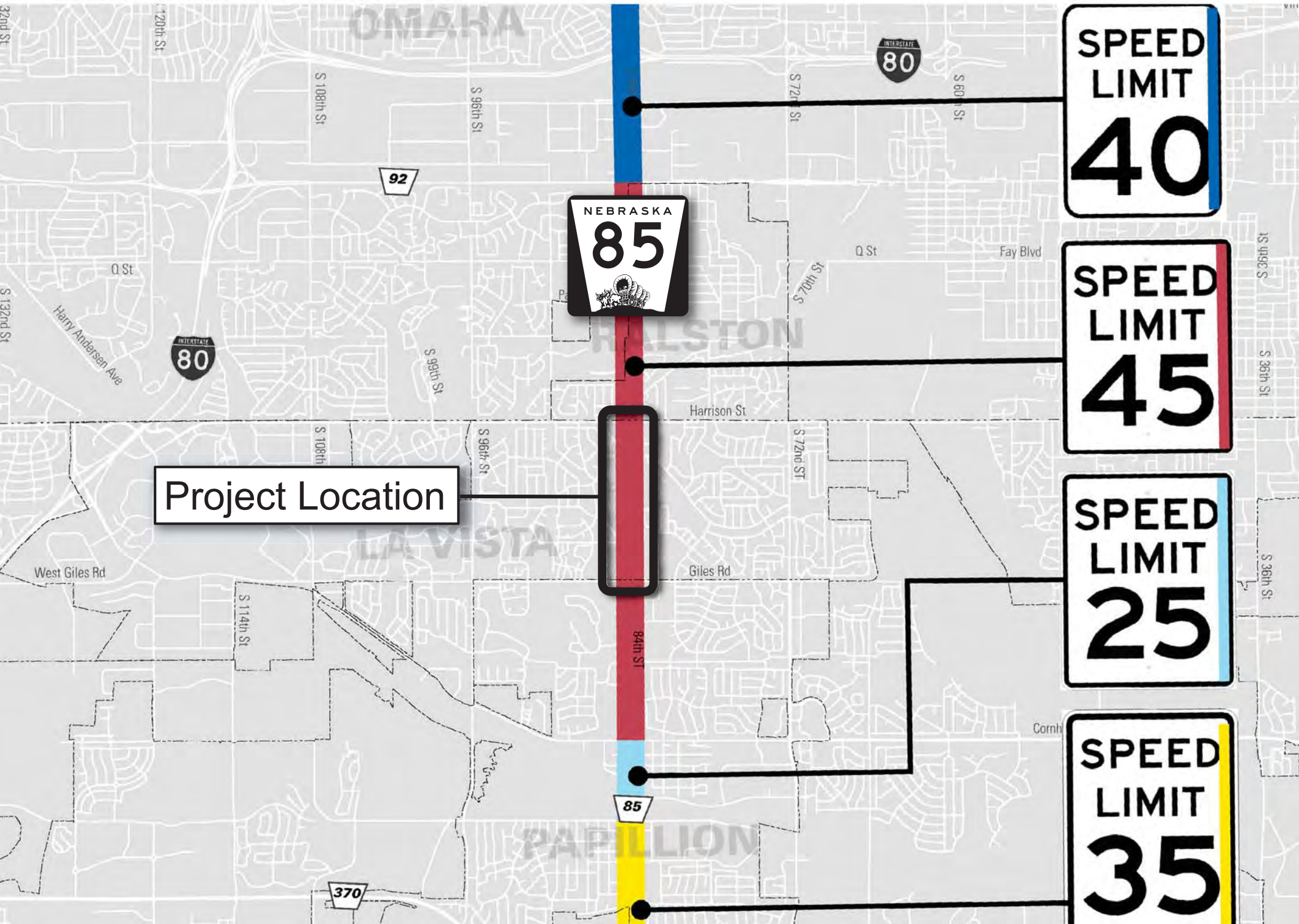


# EXISTING CONDITIONS



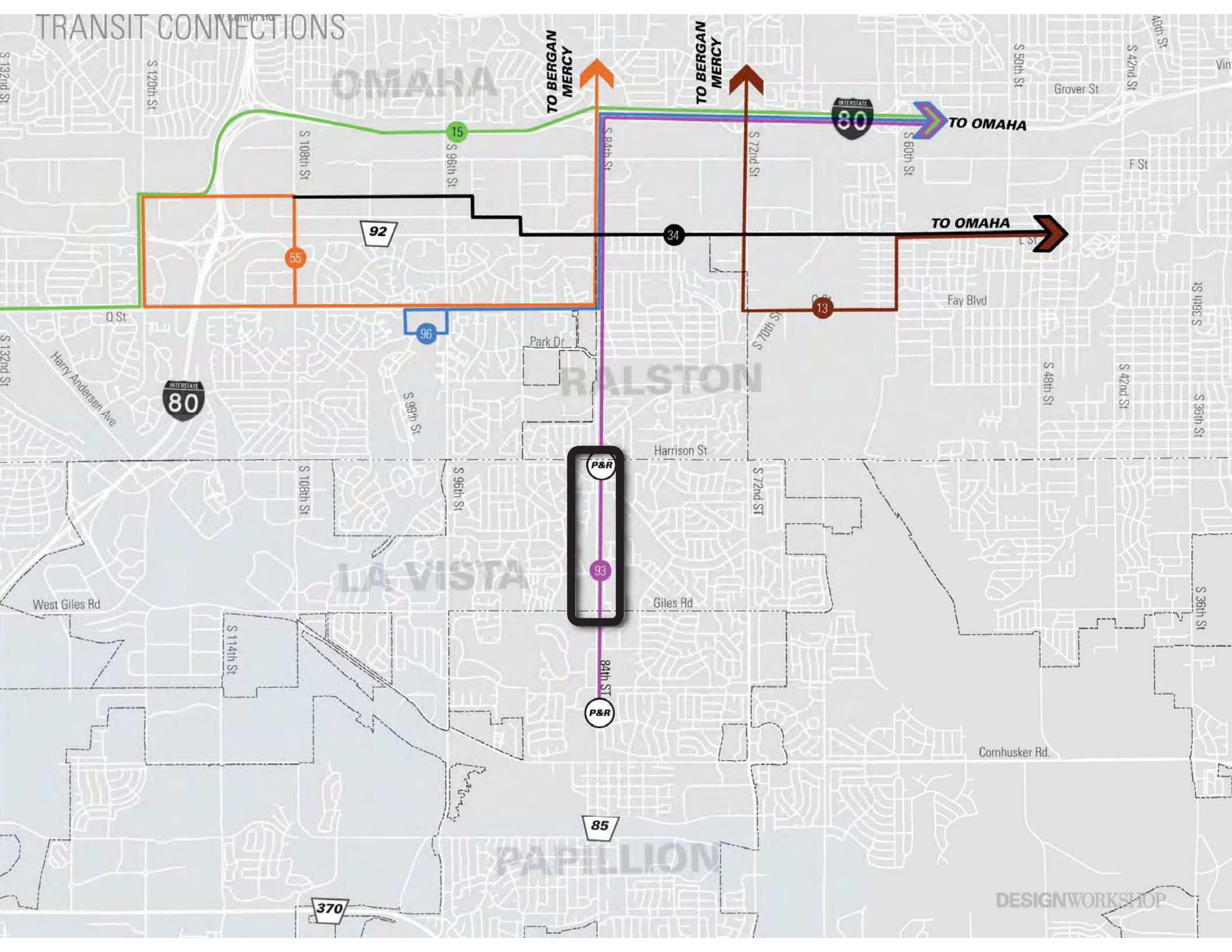


REGIONAL POSTED SPEED LIMIT





# TRANSIT CONNECTIONS







INDUSTRIAL

SUBURBAN  
RESIDENTIAL  
/COMMERCIAL

SUBURBAN  
COMMERCIAL

MAIN  
STREET  
USA









+/- 200'



An aerial photograph of a road intersection and surrounding area. A green line highlights a specific path or boundary that runs horizontally across the middle of the image, then turns diagonally down to the left and right, and finally runs horizontally again at the bottom. The text "16 ACRES" is overlaid in large, white, bold letters with a black outline, centered over the green highlighted area.

**16 ACRES**





**STEEP SLOPE**



**MARGINAL SLOPE**



**LOW SLOPE**

## ROAD NOISE SECTION



70 DB



65 DB



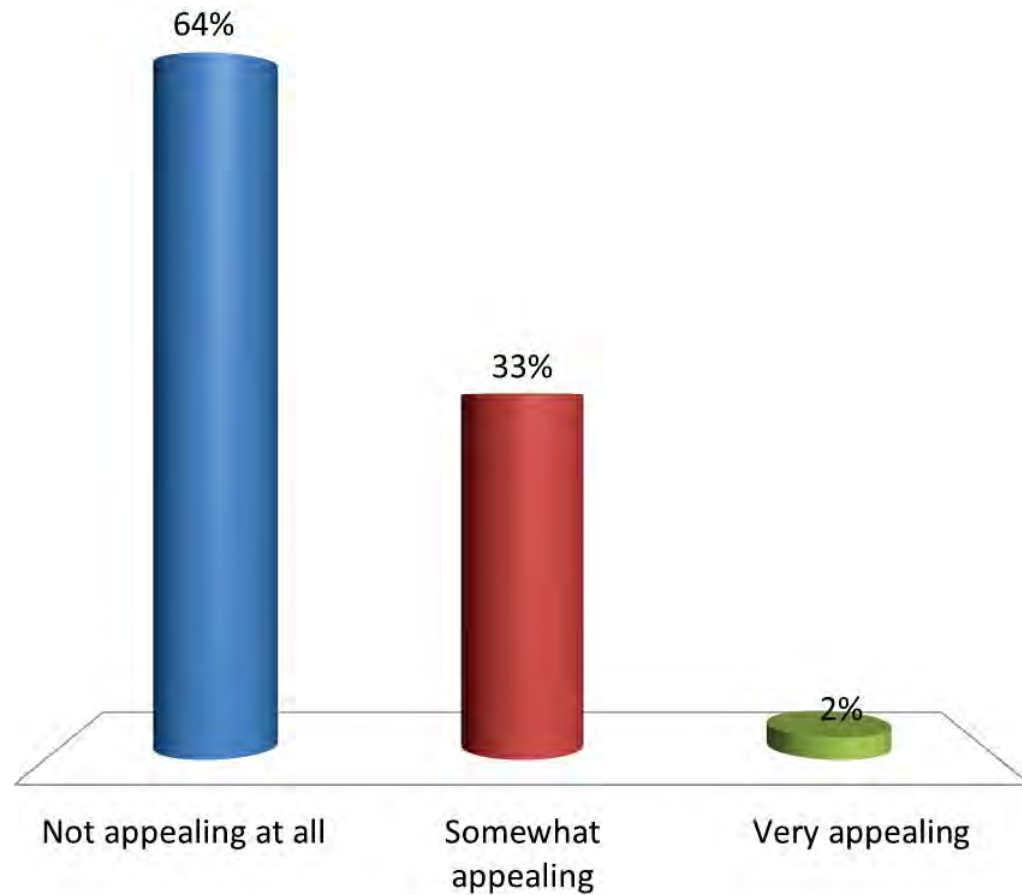
55 DB





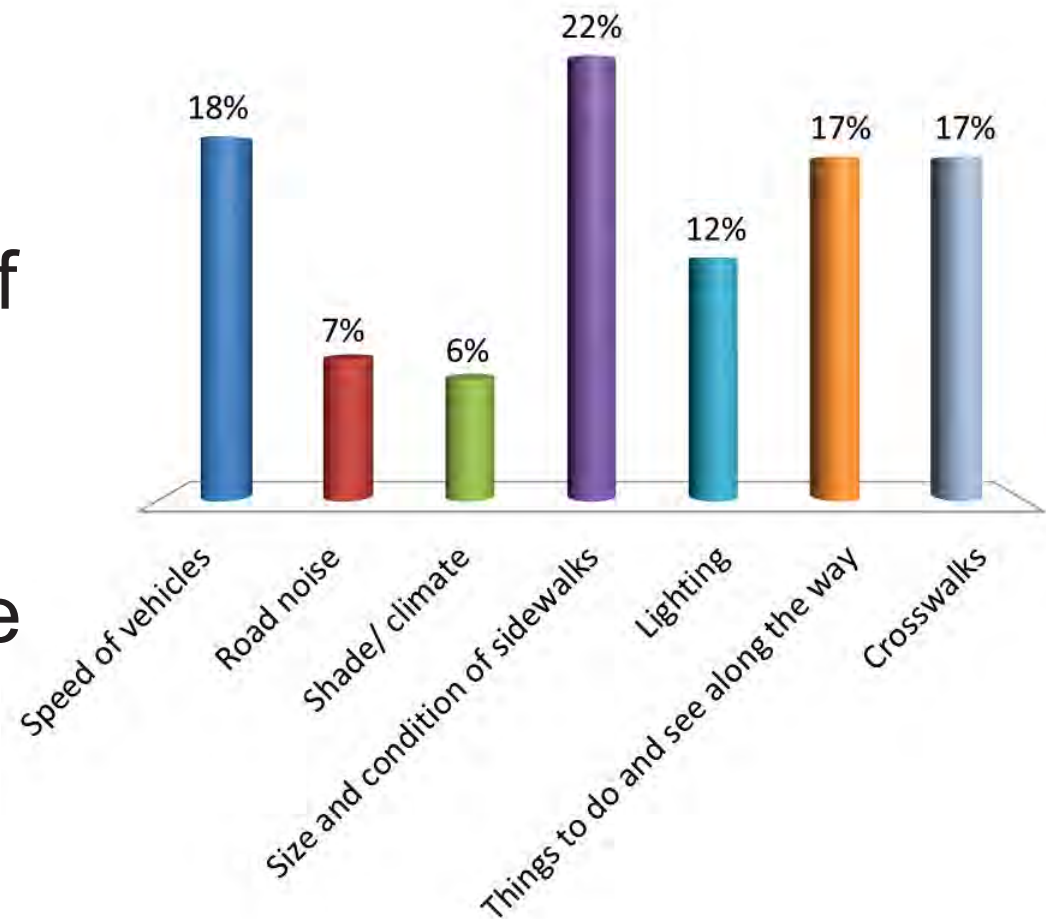
# How aesthetically appealing is La Vista's 84<sup>th</sup> Street?

- A. Not appealing at all
- B. Somewhat appealing
- C. Very appealing



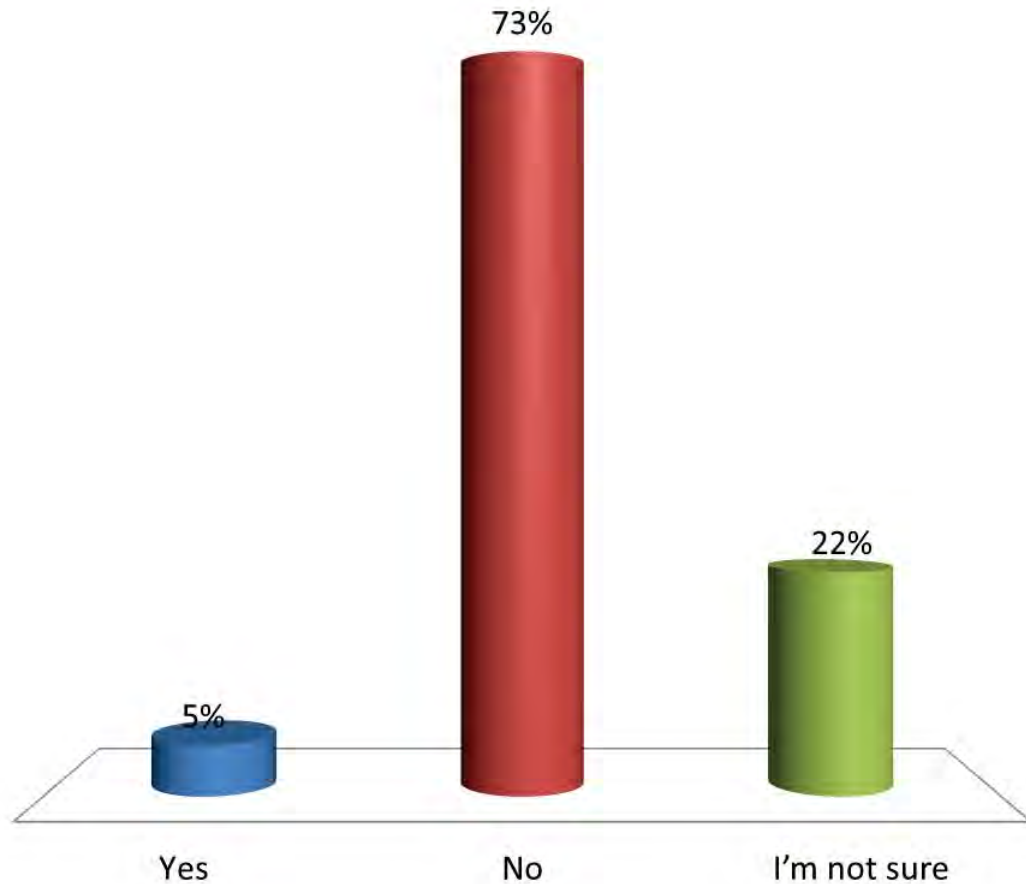
# What are the most important factors affecting pedestrians along La Vista's 84<sup>th</sup> Street (select 3)?

- A. Speed of vehicles
- B. Road noise
- C. Shade/ climate
- D. Size and condition of sidewalks
- E. Lighting
- F. Things to do and see along the way
- G. Crosswalks



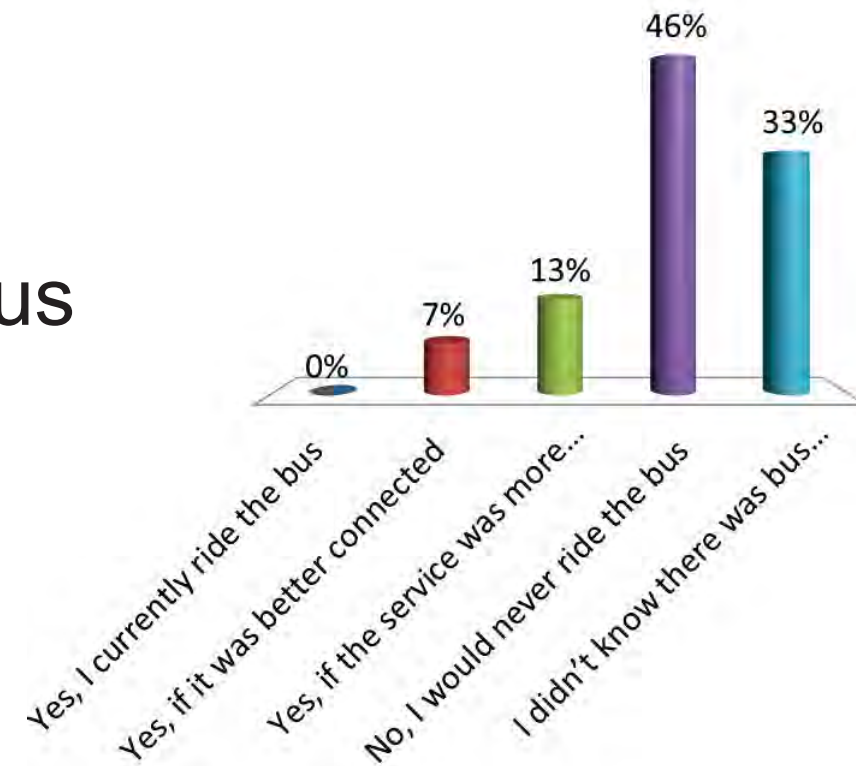
# Is La Vista's 84<sup>th</sup> Street bicycle friendly?

- A. Yes
- B. No
- C. I'm not sure



# Would you consider riding the bus along 84<sup>th</sup> Street?

- A. Yes, I currently ride the bus
- B. Yes, if it was better connected
- C. Yes, if the service was more frequent
- D. No, I would never ride the bus
- E. I didn't know there was bus service along 84<sup>th</sup> Street





# WHAT CAN HAPPEN IN A MILE?



## ACTIVE SIDEWALKS

Wide, smooth Sidewalks, Active retail and dining front, ADA accessibility

## ACCOMODATIONS FOR ALTERNATIVE MODES OF TRANSPORTATION

Simple pavement markings or multi-use paths for predictable and safe journeys

## VEHICULAR IMPROVEMENTS

Balance roadway size help control speed; turn lanes reduce crashes

## SAFE CROSSWALKS

Clear markings and signalization create safe conditions for pedestrians

## AMENITY ZONE

Pedestrian-focused furnishings improve comfort

## GREEN SPACE

Green spaces create destinations










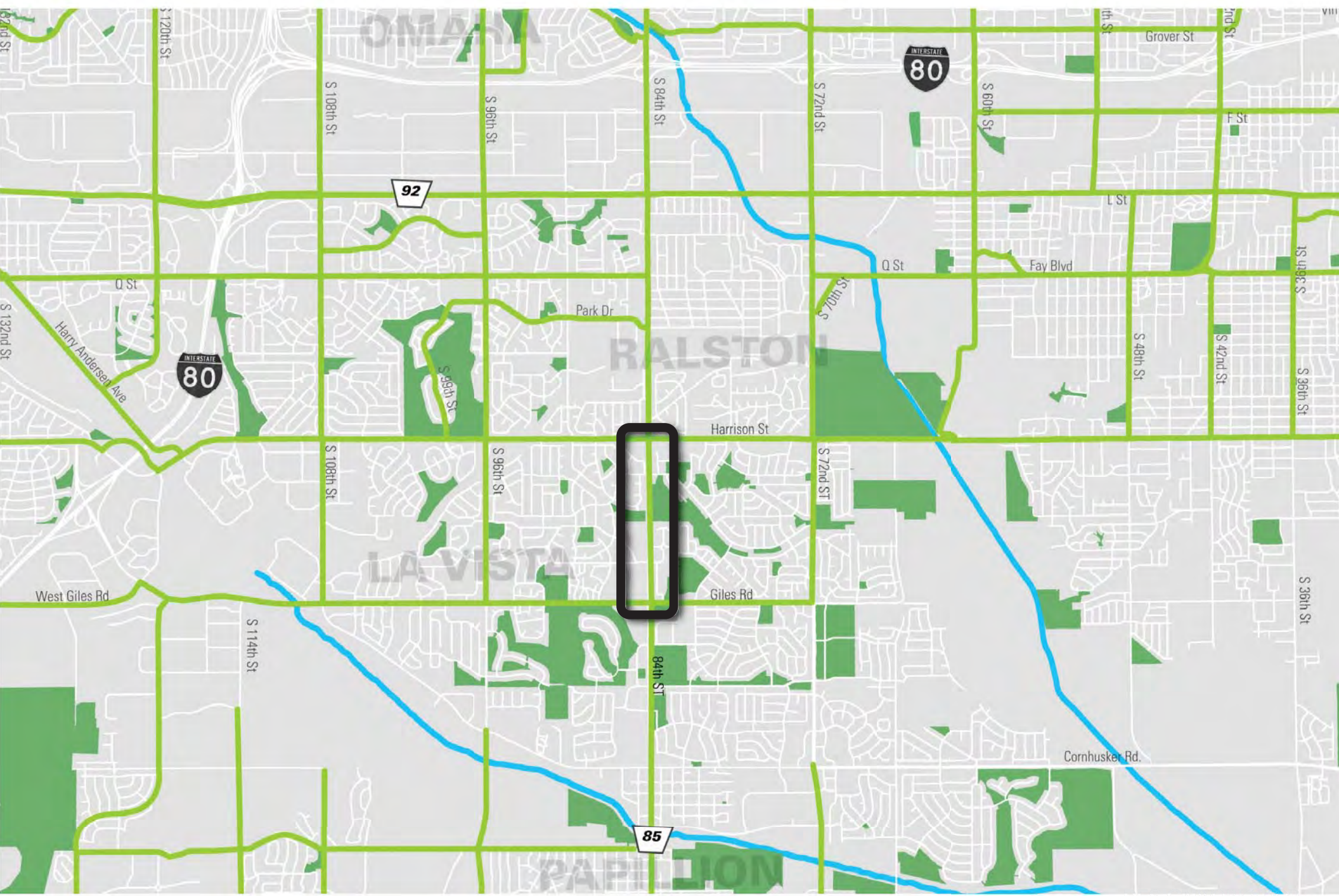
Activity  
Along Street



Pedestrian  
Lighting

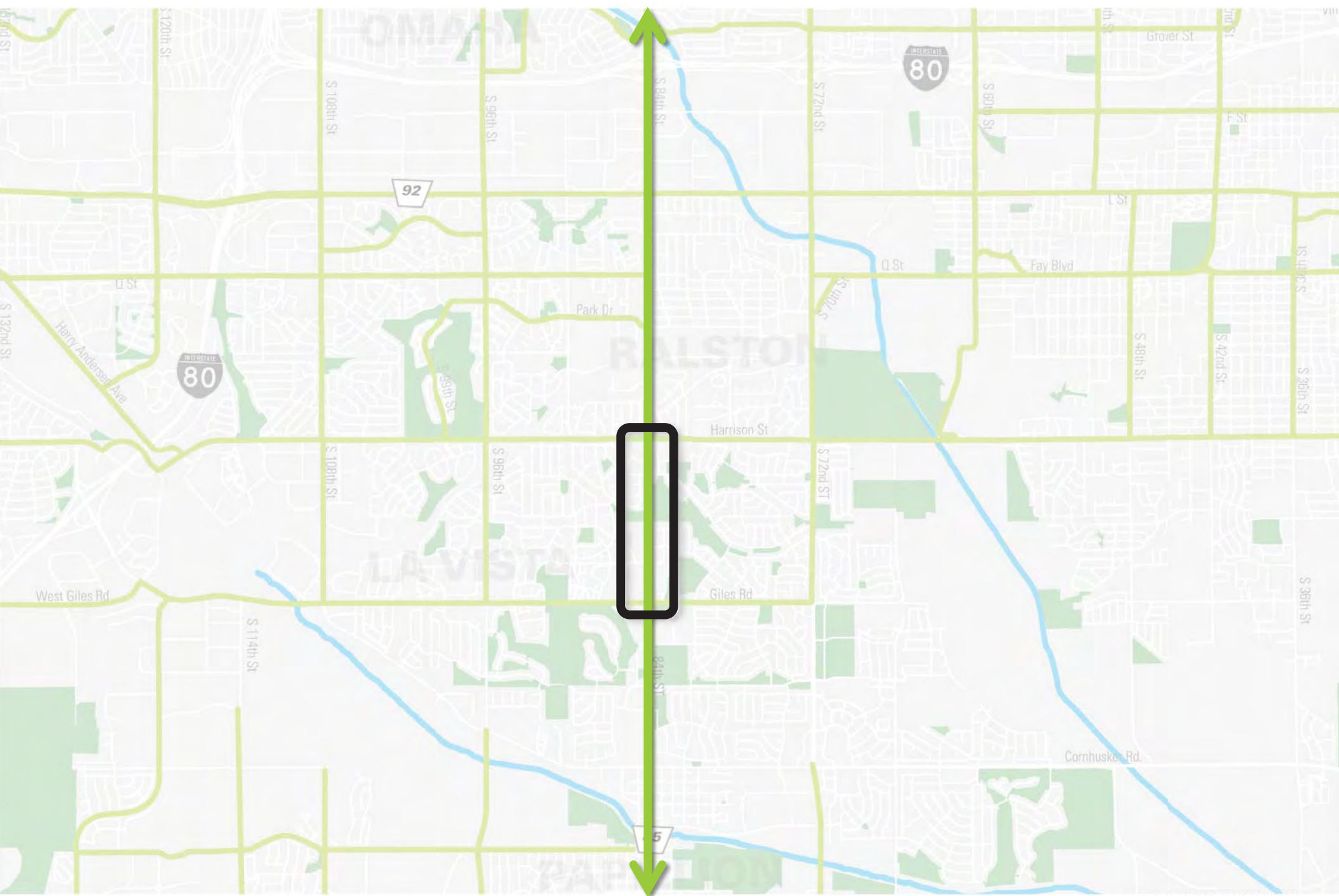


# REGIONAL GREEN STREETS AND PARKS



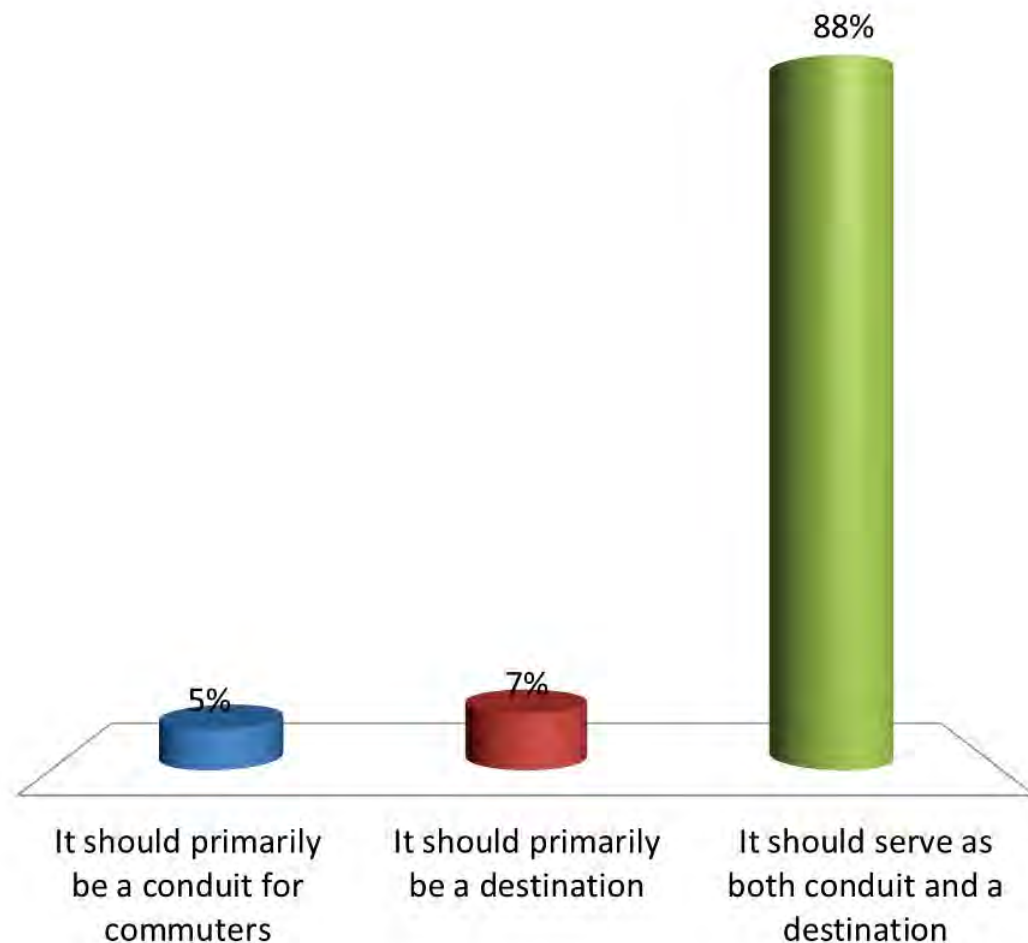


# REGIONAL GREEN STREETS AND PARKS



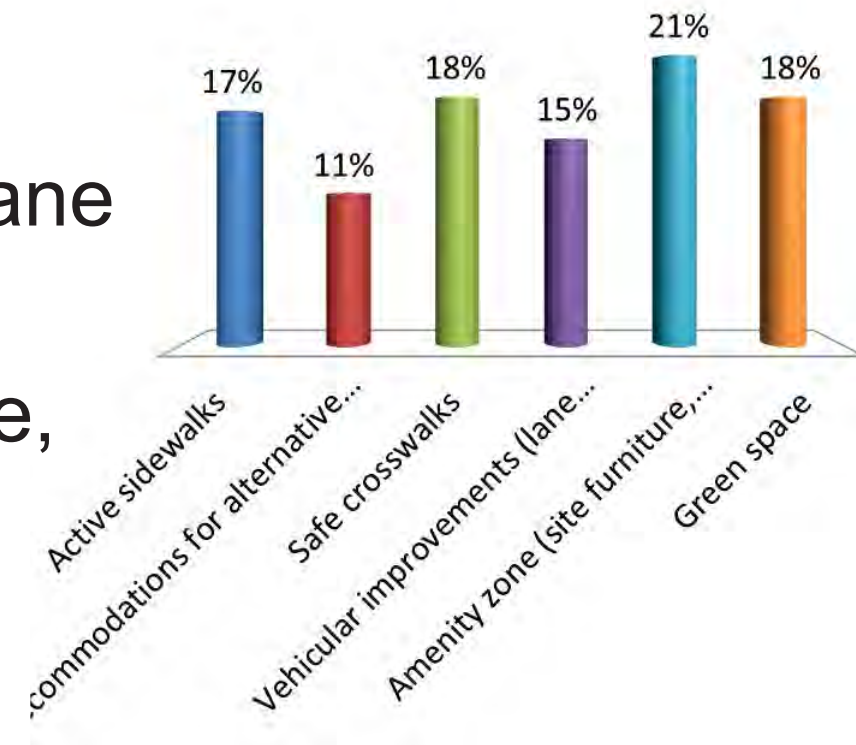
# What is the purpose of 84<sup>th</sup> Street?

- A. It should primarily be a conduit for commuters
- B. It should primarily be a destination
- C. It should serve as both conduit and a destination



# Which elements of complete streets appeal to you most? (choose top 3)

- A. Active sidewalks
- B. Accommodations for alternative modes of transportation
- C. Safe crosswalks
- D. Vehicular improvements (lane width, speed limit, etc.)
- E. Amenity zone (site furniture, lighting, etc.)
- F. Green space





# PROJECT GOALS

# PROJECT GOALS

1. Leverage proposed development
2. Create a comfortable pedestrian experience
3. Increase accessibility
4. Create a memorable identity

# CONCEPT ALTERNATIVES

# CONCEPT ALTERNATIVES

CONCEPT A: SCULPTED WALK

CONCEPT B: GRAND BOULEVARD























# SCULPTED WALK

DESIGNWORKSHOP





# SCULPTED WALK

DESIGNWORKSHOP





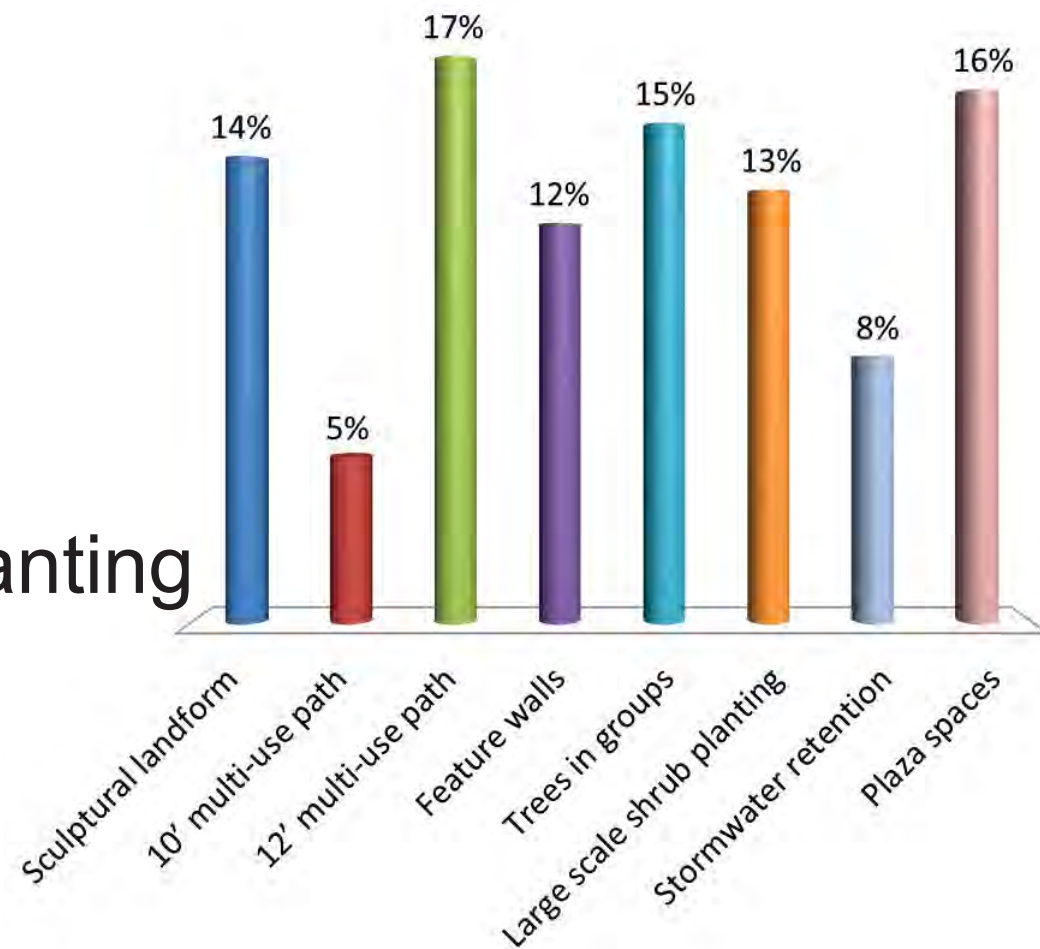
# SCULPTED WALK

DESIGNWORKSHOP



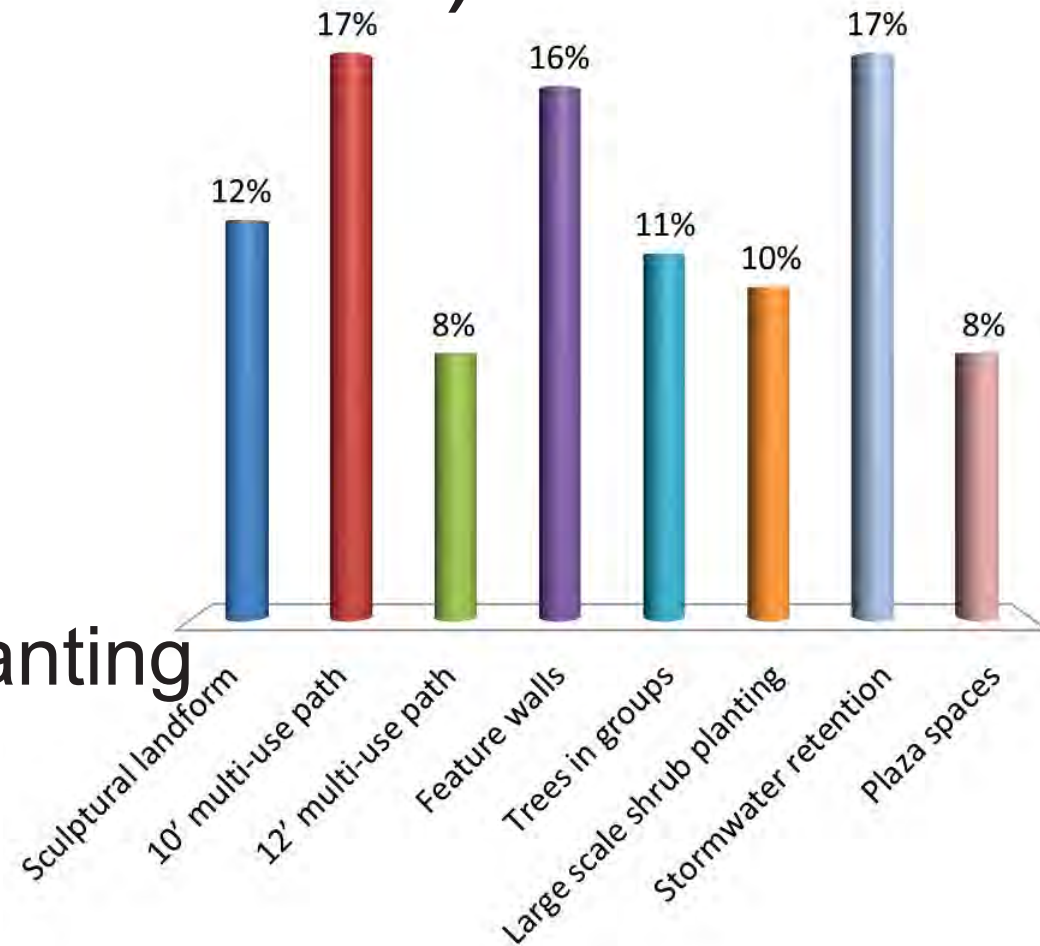
What components of concept A, sculpted walk, are **most** important to you? (choose up to 3)

- A. Sculptural landform
- B. 10' multi-use path
- C. 12' multi-use path
- D. Feature walls
- E. Trees in groups
- F. Large scale shrub planting
- G. Stormwater retention
- H. Plaza spaces



What components of concept A, sculpted walk, are least important to you? (choose 3)

- A. Sculptural landform
- B. 10' multi-use path
- C. 12' multi-use path
- D. Feature walls
- E. Trees in groups
- F. Large scale shrub planting
- G. Stormwater retention
- H. Plaza spaces
















BEGIN



NO  
MOTOR  
VEHICLES

BATON ROUGE  
DOWNTOWN GREENWAY









# GRAND BOULEVARD

DESIGNWORKSHOP





# GRAND BOULEVARD

DESIGNWORKSHOP





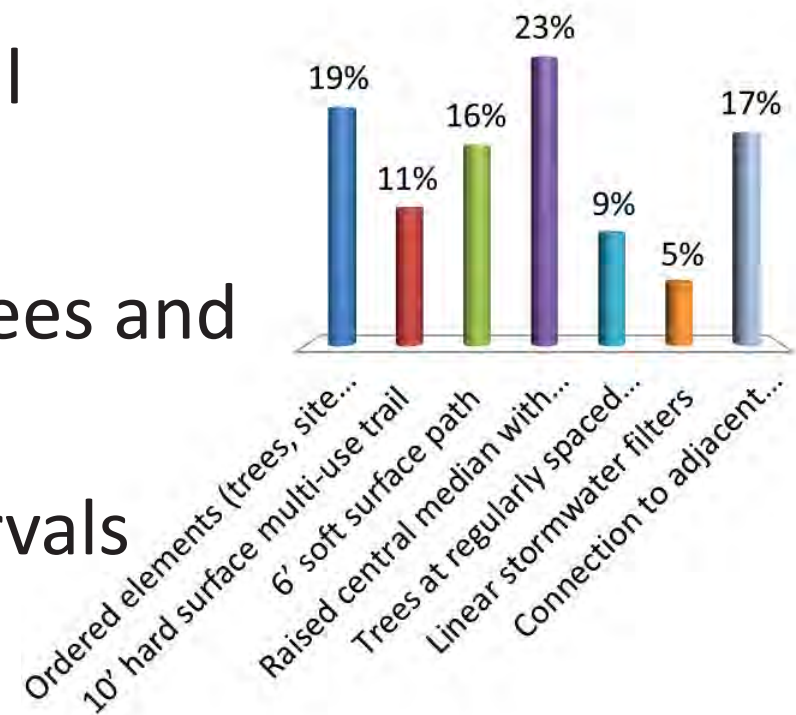
# GRAND BOULEVARD

DESIGNWORKSHOP



What components of concept B,  
grand boulevard, are **most**  
important to you? (choose up to 3)

- A. Ordered elements (trees, site furniture, etc.)
- B. 10' hard surface multi-use trail
- C. 6' soft surface path
- D. Raised central median with trees and shrubs
- E. Trees at regularly spaced intervals
- F. Linear stormwater filters
- G. Connection to adjacent development



What components of concept B,  
grand boulevard, are **least**  
important to you? (choose up to 3)

- A. Ordered elements (trees, site furniture, etc.)
- B. 10' hard surface multi-use trail
- C. 6' soft surface path
- D. Raised central median with trees and shrubs
- E. Trees at regularly spaced intervals
- F. Linear stormwater filters
- G. Connection to adjacent development

